

# ABORIGINAL AREAS PROTECTION AUTHORITY AUTHORITY CERTIFICATE

Issued in accordance with Section 22 of the *Northern Territory Aboriginal Sacred Sites Act 1989*.

**REFERENCE:** 2015/1125 (Doc: 201513312) C2016/019

**APPLICANT:** Department of Infrastructure  
PO Box 61  
Palmerston NT 0831

**SUBJECT LAND:** Section 4294, Section 4295, Section 5249, Part Section 3088, Part Section 3091, Part Section 4340, Part Section 5730, and Part Section 5936 Hundred of Bagot and Part Lot 9647 and Lot 9764 Town of Nightcliff, as shown on the map which is Annexure 'A' hereto.

**PROPOSED WORK OR USE:** Rapid Creek flood mitigation works involving: the construction and maintenance of stormwater retention basins and stormwater infrastructure including reinforced concrete pipes, culverts and open table drains.

The proposed works include: All pre-construction, construction, re-construction, upgrading and maintenance activities associated with roads, services, retention basins and associated stormwater infrastructure and all earth disturbing works.

All activities associated with investigation for and extraction of materials, survey, road works, turn arounds, temporary and permanent access or haul roads, detours, drainage works, culverts, landscaping, environmental protection and monitoring measures, fences, bridges, relocation/installation/connection to above and below ground services, clearing, pruning and lopping, construction compound, stockpile and laydown areas, access to and extraction of water and all other associated works.

## CONDITIONS:

1. The applicant shall ensure that the conditions of this Certificate are included in any subsequent contract or tender documents for the works or use described herein.
2. The applicant shall ensure any agent, contractor or employee is aware of the conditions of this Certificate and the obligations of all persons (who enter on, or carry out works or use land on which there is a sacred site) under Part IV of the *Northern Territory Aboriginal Sacred Sites Act 1989*.
3. This Certificate shall lapse and be null and void if the works in question or the proposed use is not commenced within 24 months of this Certificate.
4. The applicant shall ensure any agent, contractor or employee is aware of the content of section 40(1) of the *Northern Territory Aboriginal Sacred Sites Act 1989* which provides that this Certificate does not negate the need for consent, approval or permission for the subject works or use of the land which may be required under another statute.
5. Within the area marked Restricted Works Area 1 (RWA1) on Annexure 'A', associated with sacred site 5073-140, no work shall take place or no damage shall occur. Access is permitted on existing tracks.

The features of sacred site 5073-140 include a spring, ironstone rock and the water and

banks of Rapid Creek.


RWA1 includes existing tracks.

6. Within the area marked Restricted Works Area 2 (RWA2) on Annexure 'A', associated with sacred site 5073-140, no person shall enter or no work shall take place or no damage shall occur.

The features of sacred site 5073-140 include a spring, ironstone rock and the water and banks of Rapid Creek.

RWA2 excludes existing tracks.

The COMMON SEAL of the  
ABORIGINAL AREAS PROTECTION AUTHORITY  
was hereto affixed on the 18 day  
of February 2016



DR. BEN SCAMBARY  
Chief Executive Officer





# Flood Mitigation Works within Rapid Creek

ANNEXURE "A" MAP FORMING PART OF


AUTHORITY CERTIFICATE C2016/019

ISSUED TO: Department of Infrastructure - Engineering and Environment Services

AUTHORISED COPY: NUMBER 1 OF 4





CHECKED BY: SS DATE 10/02/2016  
 SHAWN SMITH - SENIOR LAND INFORMATION OFFICER

SCALE 1 : 5000



Projection: MGA Zone 52  
 Horizontal Datum: GDA94

### KEY

-  Subject Land
-  Extent of Recorded Sacred Site
-  Restricted Works Area
-  Recorded Sacred Site



Prepared and produced by Aboriginal Areas Protection Authority (AAPA), Darwin, Northern Territory of Australia 08/12/2015  
 © Northern Territory of Australia

The use of any Topographic Base Mapping Copyright © Geoscience Australia, All rights reserved.  
 The use of any Base Aerial Imagery Copyright © Digital Globe, Australia All rights reserved.

This map forms part of a Certificate issued by the Authority under section 22 of the Northern Territory Aboriginal Sacred Sites Act 1989. No reliance should be put on the accuracy of the information on the map except as it relates to the land the subject of the Certificate and the fact that sites are not shown in other areas shall not be taken as a definitive indication of the existence or lack of existence of sites in these areas.



# Flood Mitigation Works within Rapid Creek

ANNEXURE "A" MAP FORMING PART OF

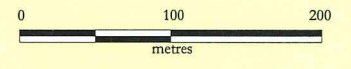
AUTHORITY CERTIFICATE C2016/019

ISSUED TO: Department of Infrastructure  
- Engineering and Environment Services

AUTHORISED COPY: NUMBER 2 OF 4

CHECKED BY: JS DATE 10/02/2016  
SHAWN SMITH - SENIOR LAND INFORMATION OFFICER

SCALE 1 : 5000



Projection: MGA Zone 52  
Horizontal Datum: GDA94

### KEY

-  Subject Land
-  Extent of Recorded Sacred Site
-  Restricted Works Area
-  Recorded Sacred Site



Prepared and produced by Aboriginal Areas Protection Authority (AAPA), Darwin, Northern Territory of Australia 08/12/2015  
A© Northern Territory of Australia

The use of any Topographic Base Mapping Copyright © Geoscience Australia, All rights reserved.  
The use of any Base Aerial Imagery Copyright © Digital Globe, Australia All rights reserved.

This map forms part of a Certificate issued by the Authority under section 22 of the Northern Territory Aboriginal Sacred Sites Act 1989. No reliance should be put on the accuracy of the information on the map except as it relates to the land the subject of the Certificate and the fact that sites are not shown in other areas shall not be taken as a definitive indication of the existence or lack of existence of sites in these areas.