









0 0.1 0.2 0.3 0.4 0.5
Kilometres

-  Rapid Creek
-  Gurumbai Trail
-  Walk/cycle Path
-  Unformed Track
-  Access Road
-  Car park

CDU

ALAWA

MOIL

JINGILI

MARRARA SPORTING COMPLEX

Mangroves

Woodland

Wetlands

Monsoon Forest

Woodland

Monsoon Forest

RAPID CREEK

Mangroves

MILLNER

Darwin Airport

Casuarina Beach

1

5

2

4

6

7

8

9

11

12

13

10

P

P

P

P

Kimorley Bridge

Rapid Creek Road

Mamillans Road

Charles Eaton Drive

Henry Wigley Drive

Trower Road